




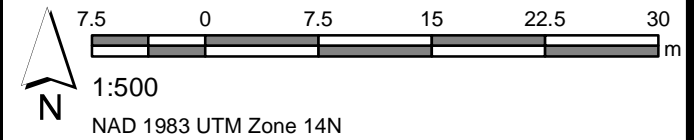


Sonar Required

LEGEND

-  CS
-  LDS
-  CB Lead
-  SEWER MANHOLE
-  CATCH BASIN

SITE CONSIDERATIONS:
ASSET ACCESS AT RISK



Issue Status: Tender

Outfall Asset Number: S-MA60006745 - 20.36m

Upstream Sewer Asset Number: None - 0m

Upstream Manhole Coordinates: 629149.2823E, 5526440.9061N

Location: WELLINGTON CRES & KENASTON BLVD